
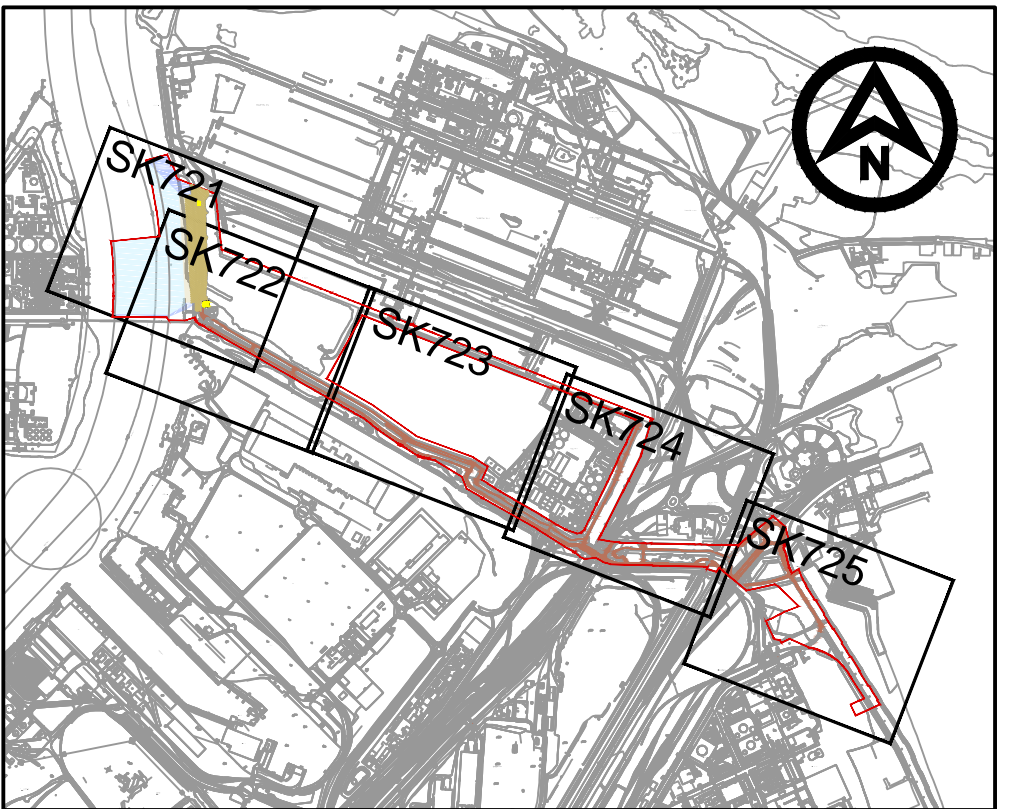


DRG No. PB1586-SK723



NOTES

1. FOR ABOVE GROUND PIPES SEE DRAWINGS PB1586-SK490 TO PB1586-SK497 AND PB1586-SK1040 TO PB1586-SK1046.



KEY PLAN


LEGEND

- ORDER LIMITS
- QUAYSIDE (ENGINEERING FILL)
- DREDGED AREA
- DREDGED SIDE SLOPES
- EXTENT OF BERTH POCKET
- TRANSFER TOWER
- SURGE BINS
- CONVEYORS AT THE QUAY
- QUAY STRUCTURE
- SECTION MARKER
- ROADS
- ADMINISTRATIVE AREAS ETC.
- TYPE 3 - OPEN CONVEYOR - 2 LEGS
- TYPE 4 - OVAL ENCLOSED CONVEYOR - 2 LEGS
- HARDSTAND AREA
- WALKWAYS
- CONVEYOR FOUNDATION LOCATIONS INDICATIVE ONLY
- EXISTING BUILDING
- CROWN ESTATES LANDOWNERSHIP BOUNDARY

D	02/11/15	GAS-BP CATS PIPELINE REVISIONS	LW	CDJ	RP
C	19/03/15	PLANNING ISSUE	LW	DGB	RP
B	16/03/15	PLANNING ISSUE	LW	DGB	RP
A	11/03/15	PLANNING ISSUE	CH	MH	RP
REV	DATE	DESCRIPTION	BY	CHK	APP

REVISIONS

**YORKPOTASH**  
A Sirius Minerals Project



PROJECT  
**YORK POTASH**

TITLE  
**THE YORK POTASH  
HARBOUR FACILITIES ORDER 201X  
LAYOUT PLANS (GROUND LEVEL)  
SOUTHERN ROUTE SHEET 3  
REGULATION 5 (2)(o)  
DOCUMENT 3.2J**

**Royal HaskoningDHV**  
Enhancing Society Together  
HASKONINGDHV UK LTD  
MARITIME & WATERWAYS  
Marborough House  
Marborough Crescent  
Newcastle upon Tyne NE1 4EE  
444 (0) 191 211 1300 Telephone  
444 (0) 191 211 1313 Fax  
info@newcastle.yorkhaskoning.com E-mail  
www.yorkhaskoningdhv.com Internet

DRAWN	TF	CHECKED	SRS	PASSED	RP
DATE	FEB '15	CLIENT'S REF.			
SCALE AT A0	1:1000	AUTOCAD REF.	PB1586-SK720-725.dwg		
DRAWING No.	PB1586-SK723	REVISION	D		